

TRANS PACIFIC OIL CORPORATION
 CAUSE CD NO. 201904699 / FINDINGS AND ORDER
 PAGE 2

Common Source of Supply	Depth	Classification	Unit Size	Extension Order No.
Misener	5,220'	gas&gasc	640	343900
Sylvan	5,260'	gas&gasc	640	343900
Viola	5,300'	gas&gasc	640	343900
Simpson Group	5,410'	gas&gasc	640	343900

6. Form and Shape of Unit(s): The 640-acre units established hereby shall be formed as follows:

Section 26, Township 29 North, Range 12 West, Alfalfa County, Oklahoma.

8. Location of Unit Well: There shall be only one well allowed for the unit authorized by this order. The unit well for the 640-acre unit established hereby shall be located as follows:

no closer than 1320 feet to the boundary lines of the section.

9. Map Attached: Attached to this order is a plat indicating the information required by statute.

10. Conclusion: The relief requested is necessary to prevent or to assist in preventing the various types of waste of oil or gas prohibited by statute, or any of said wastes, and to protect or assist in protecting the correlative rights of interested parties. Such requested relief, as set forth above, should be granted and IT IS SO ORDERED.

CORPORATION COMMISSION OF OKLAHOMA

J. Todd Hiett
 J. TODD HIETT, Chairman

Bob Anthony
 BOB ANTHONY, Vice Chairman

Dana L. Murphy
 DANA L. MURPHY, Commissioner




DONE AND PERFORMED THIS 12 DAY OF Nov., 2019

BY ORDER OF THE COMMISSION:
Peggy Mitchell
 PEGGY MITCHELL, Commission Secretary

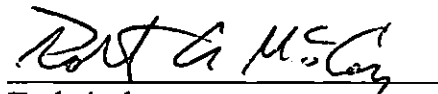
REPORT OF THE ADMINISTRATIVE LAW JUDGE

The foregoing findings and order are the report and recommendations of the Administrative Law Judge.

APPROVED:


KENDAL HUBER
ADMINISTRATIVE LAW JUDGE

11-5-19
Date


Technical

11/1/19
Date

This Order was approved for content and form.


BY: 
MICHAEL D. STACK, OBA #8530
ELIZABETH ANNE GEORGE, OBA #11641
3831 E. Memorial Road
Edmond, OK 73013
Bus (405) 286-1717
Attorney for Applicant

EXHIBIT "A"

MISENER, SYLVAN,, VIOLA AND SIMPSON GROUP common sources of supply

SECTION 26, TOWNSHIP 29 NORTH, RANGE 13 WEST,
ALFALFA COUNTY, OKLAHOMA
640 acre drilling and spacing units

WELL PATTERN: NO CLOSER THAN 1320 FEET TO THE UNIT BOUNDARY LINES.

NORTH

