

**BEFORE THE CORPORATION COMMISSION  
OF THE STATE OF OKLAHOMA**

APPLICANT: FOURPOINT ENERGY, LLC

RELIEF SOUGHT: WELL LOCATION EXCEPTION  
(PART OF A MULTIUNIT HORIZONTAL WELL)

LEGAL DESCRIPTION: SECTIONS 17 AND 20,  
TOWNSHIP 17 NORTH, RANGE 23 WEST, ELLIS  
COUNTY, OKLAHOMA

CAUSE CD NO.

201904375-T

ORDER NO.

**705148**

**INTERIM ORDER OF THE COMMISSION  
HORIZONTAL WELL LOCATION EXCEPTION**

**This order follows the format and contains all elements set forth in the Judicial & Legislative Services form order.**

1. **Hearing Date and Place:** This Cause came on for hearing before Curtis M. Johnson, Deputy Administrative Law Judge, on the 30th day of September, 2019, at 8:30 a.m., regarding the above-styled Cause, at the Kerr Office Bldg., 440 South Houston, Suite 114, Tulsa, Oklahoma.
2. **Appearances:** Ron M. Barnes and Grayson Barnes, Attorneys, appeared for the Applicant, FourPoint Energy, LLC. No protests were announced at the time of hearing and the Cause was heard uncontested.

**FINDINGS**

3. **Companion Cause(s):** Multiunit Horizontal Well Cause CD No. 201904374-T.
4. **Notice and Jurisdiction:** Notice has been given by publication as required by Commission Rules and Affidavits of Publication have been filed. Those Respondents whose names and addresses were attainable have been given actual notice by first-class mail pursuant to Commission rules. An adjudicative inquiry was conducted by the Administrative Law Judge into the sufficiency of the search to ascertain the names and addresses of all owners, and if a diligent effort had been made to locate all affected interest owners. The Commission finds that the Applicant has made a meaningful and diligent search of all reasonably available sources at hand to ascertain those parties that are entitled to notice and the whereabouts of those entitled to notice but who were served only by publication. The Applicant gave notice as required, the Commission approves the notice given by mail and publication, and the Commission has jurisdiction of the subject matter and parties.
5. **Amendments:** None.

6. **Relief Requested:** Applicant requests that FourPoint Energy, LLC be permitted to drill and produce a well at the location shown in "Relief Requested" herein for the following common source of supply described as an exception to the spacing order listed below.

Location	Order No.	Unit Size-Acres	Common Source(s) of Supply
Section 17, Township 17 North, Range 23 West, Ellis County, Oklahoma	704039	640-acre horizontal	Cleveland
Section 20, Township 17 North, Range 23 West, Ellis County, Oklahoma	704039		

**Surface Hole Location:** Will be provided at the time of the Final Hearing.

**Location of Wellbore (Lateral) At Section 20 Completion Interval:**

The Proposed Location Of The End Points Of The Completion Interval Will Be No Closer Than 0 Feet From The North Line And No Closer Than 165 Feet From The South Line And No Closer Than 330 Feet From The West Line Of Section 20, Township 17 North, Range 23 West, Ellis County, Oklahoma

**Location of Wellbore (Lateral) At Section 17 Completion Interval:**

The Proposed Location Of The End Points Of The Completion Interval Will Be No Closer Than 165 Feet From The North Line And No Closer Than 0 Feet From The South Line And No Closer Than 330 Feet From The West Line Of Section 17, Township 17 North, Range 23 West, Ellis County, Oklahoma

7. **Reason Relief Should Be Granted:** The requested relief for Applicant requesting that FourPoint Energy, LLC be permitted to drill and produce a well at the location shown in "Relief Requested" herein should be granted. The location is necessary to maximize the lateral allowing Applicant to drill a multiunit lateral approximately 10,190 feet in length across Sections 17 and 20 thus ensuring the well will drain closer to the common unit boundary. The well location exception in accordance with the foregoing is necessary to prevent waste and to protect the correlative rights.
8. **Allowable:** The allowable being requested for the well shall be 100% of a normal allowable for all common sources of supply covered hereby, at the above location; however, final determination of the well's allowable shall occur upon reopening of this cause for submission of the bottom hole directional survey.
9. **Previous Orders:** None.


10. **Special Finding:** The entire length of the lateral will be cemented such that the perforations will be isolated from the beginning and end point of the lateral in order to protect the correlative rights of the offset units.
11. **Interim Order Reopening:** This cause shall be reopened on the 13th day of April, 2020 for introduction of the bottom hole survey.
12. The Cleveland common source of supply is a targeted reservoir as designated in Multiunit Horizontal Well Cause CD No. 201904374-T.

**ORDER**

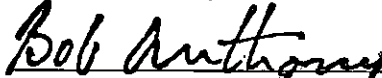
13. IT IS THE ORDER OF THE COMMISSION that the relief requested in the Application, as modified above, is necessary to ensure the greatest ultimate recovery of hydrocarbons from the above-mentioned common source of supply, prevent or assist in preventing waste, and protect correlative rights of interested parties.

The relief set forth in the Application, as modified above, is granted provided that such well is commenced within one year from the date hereafter or this order shall be of no force and effect.


CORPORATION COMMISSION OF OKLAHOMA



\_\_\_\_\_  
J. TODD HIET, Chairman



\_\_\_\_\_  
BOB ANTHONY, Vice Chairman



\_\_\_\_\_  
DANA L. MURPHY, Commissioner

**CERTIFICATION**

DONE AND PERFORMED by the Commissioners participating in the making of this Order, as shown by their signatures above, this 13 day of Nov., 2019.


  


\_\_\_\_\_  
PEGGY MITCHELL, Commission Secretary

**REPORT OF THE ADMINISTRATIVE LAW JUDGE**

The foregoing findings and order are the report and recommendations of the Administrative Law Judge.

APPROVED:


  
CURTIS M. JOHNSON, Deputy  
Administrative Law Judge

10-28-19  
Date

  
Reviewer

11-05-19  
Date

**This order follows the format and contains all elements set forth in the Judicial & Legislative Services Form Order for this type of Cause. The undersigned attorney affirms (1) said attorney has read this order and (2) this order is true, correct and approved as to form and content.**

  
RON M. BARNES, OBA #534  
GRAYSON BARNES, OBA #31475