

BEFORE THE CORPORATION COMMISSION OF THE STATE OF OKLAHOMA

APPLICANT: CASILLAS PETROLEUM RESOURCE PARTNERS, LLC

RELIEF SOUGHT: LOCATION EXCEPTION

LEGAL DESCRIPTION: SECTION 6, TOWNSHIP) CAUSE CD NO. 201904546-T
5 NORTH, RANGE 4 WEST, MCCLAIN COUNTY,)
OKLAHOMA) ORDER NO. 705197

INTERIM ORDER OF THE COMMISSION
HORIZONTAL WELL LOCATION EXCEPTION

This order follows the format and contains all elements set forth in the Judicial & Legislative Services form order.

- Hearing Date and Place:** This Cause came on for hearing before Linda Foreman, Administrative Law Judge, on October 15th, 2019, at 8:30 a.m., regarding the above-styled Cause, at the Kerr Office Bldg., 440 South Houston, Suite 114, Tulsa, Oklahoma. Emergency Order No. 703600 issued on October 11th, 2019, in the above-captioned cause. Emergency Order No. 703600 issued on October 11th, 2019, in the above-captioned cause.
- Appearances:** Charles L. Helm and Stephen T. Gary, Attorneys, appeared for the Applicant, Casillas Petroleum Resources Partners, LLC.

Findings

- Companion Causes:** None.
- Notice and Jurisdiction:** Notice has been given by publication as required by Commission Rules and Affidavits of Publication have been filed. Those Respondents whose names and addresses were attainable have been given actual notice by first-class mail pursuant to Commission rules. An adjudicative inquiry was conducted by the Administrative Law Judge into the sufficiency of the search to ascertain the names and addresses of all owners, and if a diligent effort had been made to locate all affected interest owners. The Commission finds that the Applicant has made a meaningful and diligent search of all reasonably available sources at hand to ascertain those parties that are entitled to notice and the whereabouts of those entitled to notice but who were served only by publication. The Applicant gave notice as required, the Commission approves the notice given by mail and publication, and the Commission has jurisdiction of the subject matter and parties.
- Amendments:** None.
- Relief Requested:** The Applicant requests that a location exception be granted allowing Casillas Operating, LLC to drill and produce from a horizontal well located as follows:

Surface Hole Location: Will be provided at the time of the Final Hearing.

Location of completion interval:

Not closer than 165 feet from the North line and not closer than 165 feet from the South line and not closer than 300 feet from the West line of Section 6, Township 5 North, Range 4 West, McClain County, Oklahoma.

7. **Reason Relief Should Be Granted:** The requested relief is granted. A location exception for a horizontal well located as described above is hereby granted. Order No. 698903 established a 640-acre horizontal drilling and spacing unit of the Woodford common source of supply underlying Section 6, Township 5 North, Range 4 West, McClain County, Oklahoma. Applicant intended to drill the Jameson 1-6WH lateral targeting the Woodford common source of supply at a legal location not closer than 330 feet from the West line of underlying Section 6, Township 5 North, Range 4 West, McClain County, Oklahoma. Applicant commenced drilling the Jameson 1-6WH lateral and discovered that a portion of the lateral was located between 310 feet from the West line to 329 feet from the West line. Applicant filed the present Application and an Emergency Application to continue with the lateral. Applicant's evidence shows that the Woodford common source of supply is a tight formation with limited porosity and permeability, and as such, there would be no adverse impact on the Western offset by drilling and producing the Jameson 1-6 WH well at the location described above.
8. **Allowable:** The allowable for the well should be 100% for all common sources of supply, as long as the wellbore is not closer than the tolerances provided in this Order and the Oklahoma Corporation Commission Rules.
9. **Previous Orders:** The Applicant should be allowed to drill and produce from a horizontal well located as described above, as an exception to the following spacing orders:

<u>Common Source of Supply</u>	<u>Unit Size</u>	<u>Exception to Order No.</u>
Woodford	640-acre Horizontal	698903


10. **Special Finding:** None.
11. **Interim Order Reopening:** The cause shall be reopened on **April 14th, 2020**, to submit any directional surveys, if the same have been run.

Order

12. IT IS THE ORDER OF THE COMMISSION that the relief requested in the Application, as modified above, is necessary to ensure the greatest ultimate recovery of hydrocarbons from the above-mentioned common source of supply, prevent or assist in preventing waste, and protect correlative rights of interested parties.

The relief set forth in the Application, as modified above, is granted provided that such well is commenced within one year from the date hereafter or this order shall be of no force and effect.


CORPORATION COMMISSION OF OKLAHOMA



J. TODD HIETT, Chairman



BOB ANTHONY, Vice Chairman



DANA L. MURPHY, Commissioner

CERTIFICATION

DONE AND PERFORMED by the Commissioners participating in the making of this order, as shown by their signatures above, this 14 day of November 2019

Seal




PEGGY MITCHELL, Secretary

REPORT OF THE ADMINISTRATIVE LAW JUDGE

The foregoing findings and order are the report and recommendations of the Administrative Law Judge.

APPROVED:



Linda Foreman
Administrative Law Judge

10.31.19

Date




Richard H. McKay
Reviewer

11-06-19

Date

This order follows the format and contains all elements set forth in the Judicial & Legislative Services Form Order for this type of Cause. The undersigned attorney affirms (1) said attorney has read this order and (2) this order is true, correct and approved as to form and content.



Charles L. Helm